



MINISTRY OF EDUCATION, SINGAPORE  
in collaboration with  
CAMBRIDGE ASSESSMENT INTERNATIONAL EDUCATION  
General Certificate of Education Normal (Academic) Level

---

## HUMANITIES

**2125/02**

Paper 2 Geography  
SPECIMEN INSERT

**For examination from 2024**

**1 hour 45 minutes**

---

### READ THESE INSTRUCTIONS FIRST

This insert contains additional resources referred to in the questions.

---

This document consists of 7 printed pages and 1 blank page.



Singapore Examinations and Assessment Board



Cambridge Assessment  
International Education

**Fig. 1.4 for Question 1**

**A neighbourhood in Singapore (built in the 1980's)**



**Fig. 1.5 for Question 1**

**A neighbourhood in Singapore (built in the 2010's)**



**Fig. 1.6 for Question 1**  
**An image of part of a plan for a new town in Singapore**



Fig 2.1 for Question 2

The water cycle

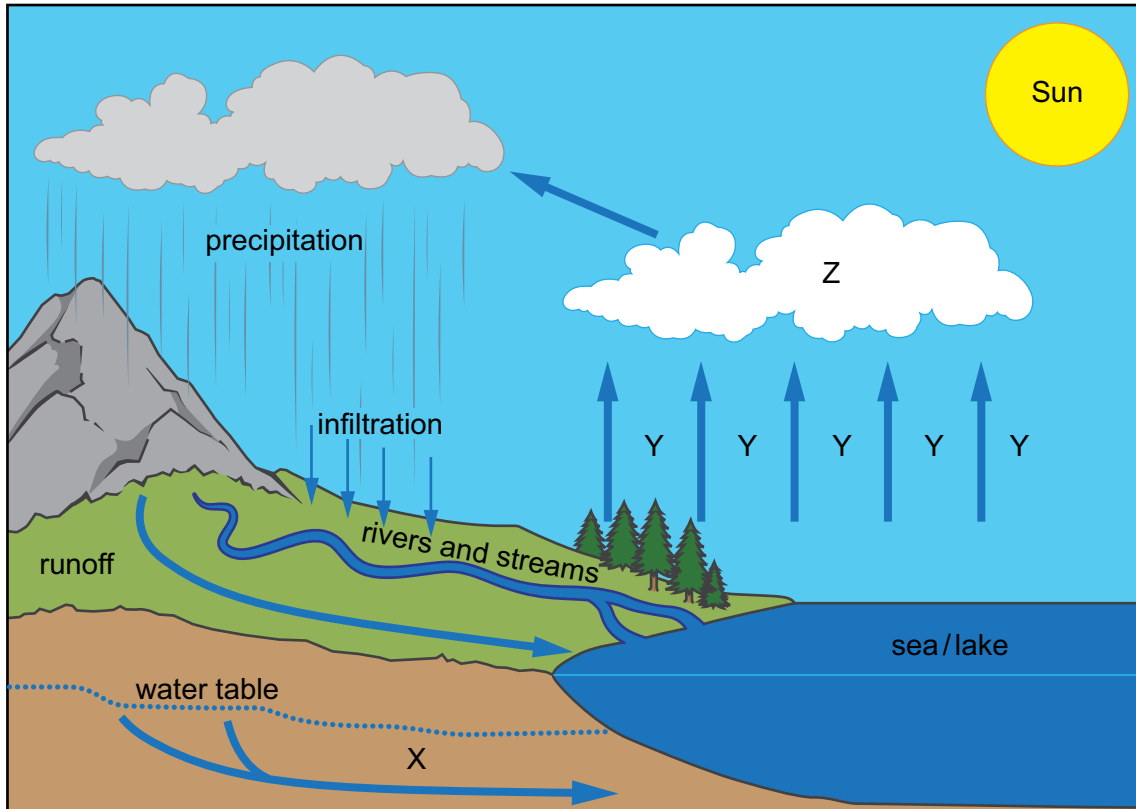


Fig. 2.4 for Question 2  
Possible extension in the distribution of malaria by 2050 as a result of climate change

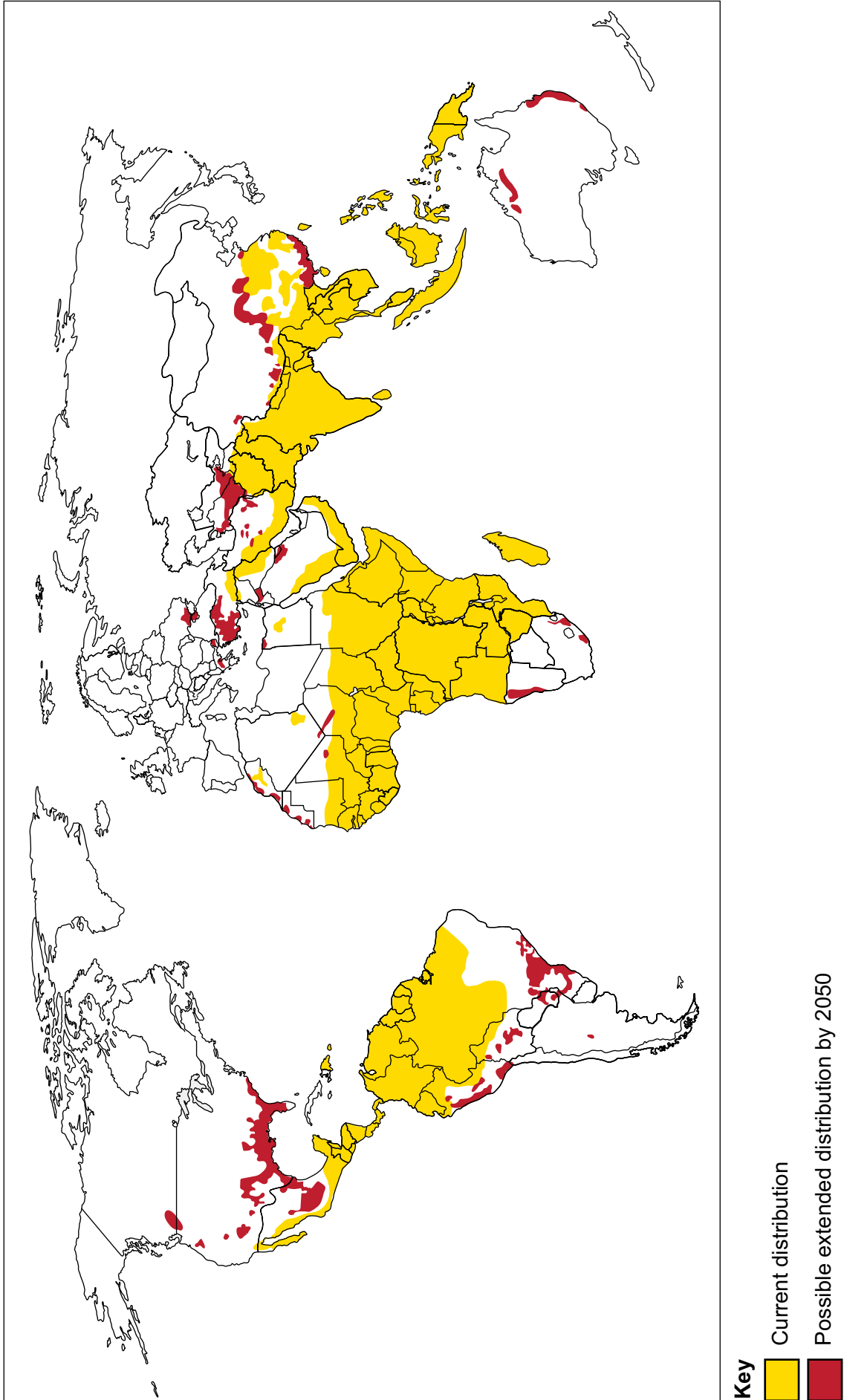



Fig. 2.5 for Question 2

A cartoon showing the impacts of climate change



**Fig. 3.3 for Question 3**

**An eruption from Mount Sinabung, Indonesia**



## BLANK PAGE

---

**Copyright Acknowledgements:**

- Question 1 Fig. 1.1 © *Study on land use characteristics of rail transit TOD sites in new towns—taking Singapore as an example*; Shaofei Niu, Ang Hu, Zhongwei Shen, S.s. Y Lau, Xiaoyu Gan; Creative Commons Attribution 4.0 International; <https://creativecommons.org/licenses/by/4.0/>
- Question 1 Fig. 1.4 © *HDB Estate at Khatib, Singapore*; mailer\_diablo; Creative Commons Attribution-Share Alike 3.0; <https://creativecommons.org/licenses/by-sa/3.0/>
- Question 1 Fig. 1.5 © Ref: GYR0WM; YAY Media AS / Alamy Stock Photo; *residential estate*; [www.alamy.com](http://www.alamy.com)
- Question 1 Fig. 1.6 © <https://sublimemagazine.com/the-forest-town>
- Question 2 Fig. 2.2 © <https://images.climate-data.org/location/4235/climate-graph.png>; Attribution-NonCommercial 4.0 International (CC BY-NC 4.0); <https://creativecommons.org/licenses/by-nc/4.0/>
- Question 2 Fig. 2.3 © [https://skepticalscience.com/graphics/temp\\_vs\\_solar\\_med.jpg](https://skepticalscience.com/graphics/temp_vs_solar_med.jpg); Skeptical Science
- Question 2 Fig. 2.4 © *Climate Change and Vector-Borne Disease*; Hugo Ahlenius; <https://www.grida.no/resources/7718>; CC 3.0; <https://creativecommons.org/licenses/by-nc-sa/3.0/>
- Question 2 Fig. 2.5 © Ref 704548498; Tote; *Climate Change Cartoon series / Do you know what does Climate Change*; [www.shutterstock.com](http://www.shutterstock.com)
- Question 3 Fig. 3.1 © Adapted; *The ring of active volcanoes, volcanic arcs, and tectonic plate boundaries that frame the Pacific Ocean*; Encyclopedia Britannica; <https://www.britannica.com/place/Ring-of-Fire>
- Question 3 Fig. 3.2 © Adapted; *Magnetic Evidence for Seafloor Spreading*; [https://k12.libretexts.org/Bookshelves/Science\\_and\\_Technology/Earth\\_Science/05%3A\\_Plate\\_Tectonics/5.05%3A\\_Magnetic\\_Evidence\\_for\\_Seafloor\\_Spreading](https://k12.libretexts.org/Bookshelves/Science_and_Technology/Earth_Science/05%3A_Plate_Tectonics/5.05%3A_Magnetic_Evidence_for_Seafloor_Spreading)
- Question 3 Fig. 3.3 © Ref: 2E5WK6M; REUTERS / Alamy Stock Photo; *An eruption from Mount Sinabung is seen from Beras Tepu village in Karo district, Indonesia's North Sumatra province February 7, 2014*; [www.alamy.com](http://www.alamy.com)
- Question 3 Fig. 3.4 © Adapted; Swastik Nath; *Analyzing earthquakes in USA to determine the possibly risky to quakes hotels*; <https://towardsdatascience.com/analyzing-the-earthquakes-in-usa-to-determine-the-possibly-risky-to-quakes-hotels-2a9ff162e747>

Permission to reproduce items where third-party owned material protected by copyright is included has been sought and cleared where possible. Every reasonable effort has been made by the publisher (UCLES) to trace copyright holders, but if any items requiring clearance have unwittingly been included, the publisher will be pleased to make amends at the earliest possible opportunity.

Cambridge Assessment International Education is part of Cambridge Assessment. Cambridge Assessment is the brand name of the University of Cambridge Local Examinations Syndicate (UCLES), which is a department of the University of Cambridge.